



The tropical paradise of **Broome / Rubibi** is a town on the move. Most famous for its iconic **Cable Beach** where you can watch the sunset from the back of a camel, the town has seen extensive investment to its beach front.

Experience the Staircase to the Moon events from **Town Beach** before you catch a movie at **Sun Pictures**, the oldest operating outdoor picture gardens in Australia. Spend a leisurely day wandering around the pearl showrooms of Chinatown and soak up the town's cosmopolitan multicultural history, or take a boat ride out to the azure waters of Willie Creek and see live oysters suspended in their natural environment.

Get a local perspective on Broome and **Roebuck Bay** that reveal the country and lifestyle with a tour from **Narlija Experiences**. Find your own slice of paradise in a private rock pool at **Gantheaume Point**, just make sure you check the tides and use caution when visiting these spots. While you're there you can also spot the footprints of up to seven different dinosaur species.

The **Dampier Peninsula** and **Cape Leveque** stretch 220 kilometres north from Broome. Access to the area is via the sealed Cape Leveque Road, at the tip of which is Aboriginal-run wilderness camp **Kooljaman** – from where a number of cultural tours depart.

Take a small four-wheel drive detour to **James Price Point** to see the iconic red cliffs of the Kimberley meet the white sand beaches and turquoise sea.



Matso's Brewery


The best time to visit the peninsula is from May to October, with highlights including **Mercedes Cove**, **Sacred Heart Church**, **Cygnat Bay Pearl Farm** and **Lombadina** on Thomas Bay. Consider spending a night at Pender's Bay and take a tour with a local Aboriginal guide to get access to rarely-seen rock art sites.

Let the people of the Dampier Peninsula show you their ancient land and culture.

Enter Bardi and Nyul Nyul country and see how Aboriginal Australians have lived in harmony with the land for millennia. Join the local guides for spear fishing, mud crabbing, bush and reef walking, snorkelling and kayaking. Taste bush foods, discover useful bush medicine and hear about the special relationship between the surrounding land and sea on one of the many local cultural experiences.

Book a scenic flight across the stunning **Bucaneer Archipelago** and jet boat through the spectacular **Horizontal Falls**. True adventurers can also take a cruise to the untouched coral gardens, amazing marine life and clear lagoons of the **Rowley Shoals Marine Park**, hidden away 300 kilometres off the coast.

### DAMPIER PENINSULA Goombaragin Eco Retreat




Enjoy private beaches, kilometres of beautiful coastal scenery to refreshing clean waters to swim, fish or snorkel plus more. Goombaragin offers a range of accommodation options from unpowered camping at the edge of the cliff to self-contained with own en-suite eco tents and chalet. Sit out on Aalin's Lookout and enjoy the beautiful panorama of Pender Bay and the changing colours of towering pindan cliffs at sunset and watch the world go by. Bookings essential, limited numbers apply.

#### Pender Bay, Dampier Peninsula 6725

Phone: 0429 505 347  
Email: goombaragin@gmail.com  
Web: www.goombaragin.com.au



### DAMPIER PENINSULA Banana Well Getaway



Banana Well Getaway is a family-friendly place to unwind and escape to nature's best. We offer beautiful shady grass sites in a bush setting with a range of accommodation options. Powered and unpowered caravan and camping grounds. Queen and single air-conditioned units. Self-contained family-size unit. Camp kitchen. Laundry facilities. Ice, bait and fishing tackle for sale. Sociable, friendly pets welcomed.

#### via Cape Leveque Road, Broome 6725

Sites: \$40 – \$60 Accommm: (4 types) \$140 – \$480  
Phone: 08 9192 4040  
Email: bananawellgetaway@bigpond.com  
Web: www.bananawellgetaway.com.au



### DAMPIER PENINSULA Djarindjin Caravan Park/Campground




Brand new Camping with Custodians campground/ caravan park, located 200km north of Broome on the Cape Leveque Road and accessible to all types of vehicles. With modern facilities and drive through powered sites, you can set up your caravan and visit the attractions of the beautiful Dampier Peninsula at your leisure, or for an immersive cultural experience take a tour with a local Aboriginal guide.

#### Cape Leveque Road, Dampier Peninsula, Djarindjin 6725

Sites: \$30 – \$60 Phone: 0447 513 123  
Email: campground@djarindjin.com.au  
Web: www.djarindjin.com.au



### DAMPIER PENINSULA Gumbanan Wilderness Retreat



Escape to the best kept secret of the Dampier Peninsula, a location of unparalleled beauty and home of The Davey Family, where their traditions and family are forever an integral part. You will be immersed in an amazing cultural experience for the whole family. There is a variety of camping choices including facilities for campers, camper trailers, caravans, plus furnished safari tents for couples and families.

#### 344 One Arm Point Road, Broome 6725

Sites: \$20-\$50 Accommm: (4 tents) \$175 – \$350  
Phone: 0498 214 311  
Email: bookings@gumbanan.com  
Web: www.gumbanan.com.au



### DAMPIER PENINSULA Lombadina Campground, Tours & Accommodation



Camping, Community Stay, Fishing, Tours & Art. Lombadina offers visitors a unique opportunity to stay in our community and experience our way of life. Relax in beautiful Thomas Bay with its incredible sandy white beach and clear turquoise waters. Immerse in our pristine environment amidst the vibrant colours of the Kimberley. Discover the history, art and culture of the Saltwater people.

#### Lombadina, Thomas Bay, Dampier Peninsula 6725

Sites: From \$45 Accommm: (3 types) \$120 – \$260  
Phone: 08 9192 4936  
Email: reception@lombadina.com  
Web: www.lombadina.com



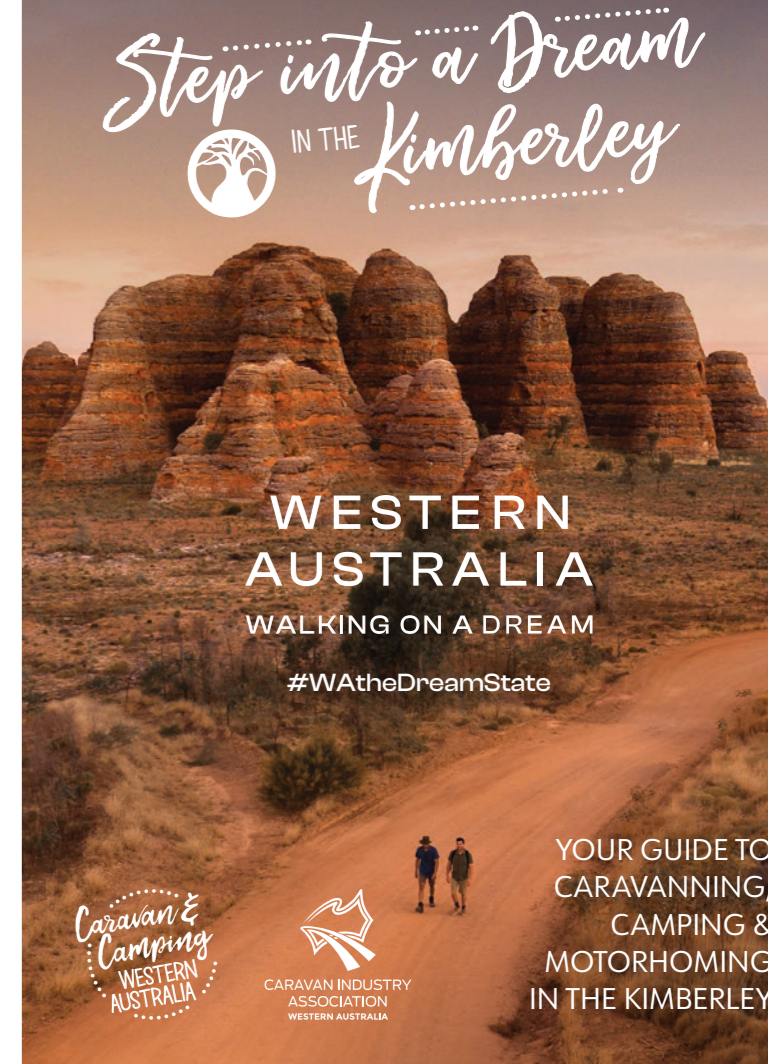
### BEAGLE BAY Gnylmarung Retreat




Treat yourself to a wilderness holiday at the doorstep of nature's own retreat at Gnylmarung. Let the ocean whisper its secrets to you and let the sun show you its splendour when both meet at dusk. The sands of Gnylmarung then become radiant as the moon spreads its magic and stories are told over a pot of billy tea around a camp fire - this is magic!

#### Beagle Bay Rd, Dampier Peninsula 6725

Sites: \$25 per adult per night  
all bookings through our website  
Email: retreat@gnylmarung.org.au  
Web: www.gnylmarung.org.au/



### BROOME Cable Beach Caravan Park



The original Cable Beach Caravan Park has it all. Boasting a resort style pool, large shady sites and an on-site cafe. This park has something for everyone. Having offered a warm and welcoming reception for the past 3 decades, this is a caravan park with a real sense of community.

#### 8 Millington Road, Cable Beach 6725

Sites: \$25 – \$70  
Phone: 08 9192 2066  
Email: cablebcp@inet.net.au  
Web: www.cablebeachcaravanpark.com.au



### BROOME Broome's Gateway



"Pet friendly to friendly pets"

Welcome to Broome's Gateway. A relaxing caravan park just 20 minutes from town. Stay on a large acreage surrounded by shady trees, wallabies, a variety of bird life, wildlife, and tranquil shady ponds. It's a great place to stay for that perfect holiday in Broome, Western Australia!

#### Lot 3000 Broome Highway, Broome 6725

Phone: (08) 9192 2440  
Email: bookings@broomesgateway.com  
Web: www.broomesgateway.com

### BROOME Tarangau Caravan Park




The quiet alternative - walking distance to stunning Cable Beach! Set amongst shady trees, lush green lawns, local flora and fauna our family-owned caravan park provides guests with large powered and unpowered sites in Broome's finest location. Pet-friendly and exceptionally appointed with camp kitchen, BBQs, car washdown and spotless ablutions. Come see for yourself why we're one of Broome's best!

#### 16 Millington Road, Cable Beach 6725

Accomm: Powered & unpowered caravan & camping sites  
Phone: 08 9193 5084  
Email: info@tarangaucaravanpark.com  
Web: www.tarangaucaravanpark.com



### BROOME RAC Cable Beach Holiday Park



Located walking distance to Cable Beach, our park combines Broome's finest location with comfortable accommodation to suit all travellers. Relax by the pool amidst tropical gardens and all the necessary amenities. Enjoy new camp kitchen, BBQs or a game of minigolf. RAC members enjoy exclusive discounts. \*Terms and conditions apply.

#### Cnr Murray Road and Cable Beach Road West, Cable Beach 6725

Sites: \$43 – \$77 Accommm: (4 types) \$185 – \$319  
Phone: 08 9192 3336  
Email: reservations@raccablebeachholidaypark.com.au  
Web: www.parksandresorts.rac.com.au/cable-beach/



### BROOME Discovery Parks - Broome




Whether you're beginning or ending your Top End journey, our holiday park is a must stop! It's the only park in Broome located on the beach with views over Roebuck Bay. Come and take in the fresh sea air on a powered or unpowered caravan/camp site. We're pet friendly too. Head online to discover our latest accommodation offers.

#### 91 Walcott Street, Broome 6725

Sites: \$25 – \$150 Accommm: (2 types) \$25 – \$150  
Phone: 08 9192 1366  
Email: broome@discoveryholidyparks.com.au  
Web: www.discoveryholidyparks.com.au/wa



### BROOME Broome Caravan Park



Be warmly welcomed to quiet surrounds and a resort style pool idyllically set amongst palm trees. Family Park homes and Chalets fully self-contained with air con and TV. Powered and unpowered shady sites on grass, shale or concrete. Immaculate amenities and laundries. Pet friendly. A bush setting, home to wallabies and beautiful bird life, just a short distance from town.

#### 14 Wattle Drive, Broome 6725

Sites: \$35 – \$64 Accommm: (2 types) \$175 – \$215  
Phone: 08 9192 1766  
Email: info@broomecaravanpark.com.au  
Web: www.summerstar.com.au



### BROOME Broome Vacation Village



One and two bedroom chalets and studio cabins. All self contained with air con and TV. Powered caravan and camping sites and private en-suites sites. Beautiful pool, laundry and shop selling ice creams, water, cool drinks, ice, bait, and gas refills. Walk to amazing 18 hole golf course, new clubrooms with best views in Broome. Close to Gantheaume Point and Cable Beach.

#### 122 Port Drive, Broome 6725

Sites: \$46 – \$75 Accommm: (3 types) \$210 – \$270  
Phone: 08 9192 1057  
Email: info@broomevillage.com.au  
Web: www.broomevillage.com.au



Willie Creek Pearl Farm, Broome





Ord River, near Kununurra

Only half an hour from the Northern Territory border in the north-east of WA, the town of **Kununurra / Goonoonoorang** is an ideal spot to launch your adventure in the breathtaking Kimberley. It's worth taking time to explore this picturesque town, set on the banks of **Lake Kununurra** and the mighty **Ord River**. It is well equipped to stock up on supplies and is home to Aboriginal art galleries, pink diamond boutiques and outback cafés. Be sure to enjoy the sunset views of Kununurra from **Kelly's Knob Lookout**.

Just a five-minute drive from the centre of town is the area's 'best-kept secret', the 350-million-year-old sandstone ranges in **Mirima National Park (Hidden Valley)**. Watch the colours change as the sun dances across the range, truly a photographer's dream.

Nearby **Lake Argyle** is an opportunity to explore the wildlife-rich waters of the biggest man-made lake in the southern hemisphere. Cruise the expansive waters, fish for barramundi or see over 240 local species of birds – almost one third of Australia's known species. To the south is the World Heritage-listed **Purnululu National Park**, home to the stunning sandstone domes known as the **Bungle Bungle Range**.

Enjoy a number of hikes through the range including the spectacular amphitheatre of red rock that is **Cathedral Gorge**.

Explore the unique features of the Bungle Bungles from the air on a scenic flight from Kununurra or between May and September you can add a few days into your itinerary and camp at one of the two sites within the park. Drive the four-wheel drive track into the park and experience the spectacle up-close on a guided walking tour.

There are 33 exceptionally beautiful waterways that criss-cross the Kimberley, some of the last remaining truly natural ecosystems in Australia. Take a short detour off the Gibb River Road to explore the sandstone ranges, waterfalls and broad tidal flats of the spectacular **El Questro Wilderness Park**.

Book a tour or go on a self-guided hike to discover ragged cliff faces and palm-fringed waterholes before cooling off with a dip in the iconic **Emma Gorge** or ease sore hiking legs into the thermal waters of **Zebedee Springs**.

Learn more about the local Aboriginal people and purchase authentic arts and crafts by visiting an Aboriginal art gallery such as **Warlayirti Artists Aboriginal Corporation** or **Warmun Art Centre**. Many Aboriginal experiences are available throughout the region and you can experience the power of a traditional Corroboree by the Miriwoong Gajerrong people at the **Waringarri Corroboree Under the Stars** (an Aboriginal event as part of the **Ord Valley Muster**). You can also see the region through the eyes of one of the world's oldest surviving cultures with a local guide by **Camping with Custodians**.



The northern-most township in Western Australia, **Wyndham**, is a small historical port settlement with the character and spirit of a true outback town. The nearby **Five Rivers Lookout** offers one of the most dramatic views anywhere along the Australian coast. Visit the iconic **Mitchell Plateau** where the famous four-tiered **Mitchell Falls** tumble from one pool to the next. The falls can only be reached by foot or by air, making it one of the most remote and inaccessible places in Australia.

At the end of the Gibb River Road are the boob tree lined streets of **Derby**. Located on the tidal mud flats of King Sound, it's a great base from which to explore the **Buccaneer Archipelago**. Take a short flight or cruise to explore the islands and their beaches, lush rainforests, fringing mangroves and turquoise waters. A must-see is the phenomenon known as the **Horizontal Falls** where huge tidal movements force masses of seawater through a narrow gap in the high cliff walls.

Alternatively you can take the sealed **Great Northern Highway** from Kununurra to Derby which leads you through the outback towns of **Halls Creek** and **Fitzroy Crossing**. Situated at the northern end of the famous Canning Stock Route, Halls Creek is worth a stop before you further explore **Purnululu National Park** or venture out to **Wolfe Creek Crater**, the second largest meteorite crater on Earth.

Between Halls Creek and Fitzroy Crossing are the spectacular **Mimbi Caves**, where you can stop off for a cool dip in one of the freshwater pools before you explore the spectacular karst cliffs and learn more about the local Aboriginal culture and history from a local guide. To visit you must self-drive and book a cultural cave discovery with the Goonyandi people. The Mimbi Caves campsite has 15 sites, hot showers and barbeque facilities. It's the perfect spot to watch the sunset over the nearby ranges.

**Fitzroy Crossing** is a great base to explore WA's oldest cave system at **Tunnel Creek National Park** and the freshwater pools carved into the **Windjana Gorge National Park** by the Lennard River.

#### NGAUWUDU (MITCHELL PLATEAU) Munurru Campground - Wunambal Gaambera Country



Munurru (King Edward River) Campground, far north Kimberley, is an ideal base to explore Ngauwudu (Mitchell Plateau). Managed by Wunambal Gaambera Traditional Owners, it offers spacious, serene, bush campsites, campfires, river swimming and Wanjinja-Gwion rock art tours. Punamii-Uunpuu (Mitchell Falls) is an easy day trip. You need an Unguu Visitor Pass to camp at Munurru and explore Ngauwudu; purchase at [wunambalgaambera.org.au](http://wunambalgaambera.org.au). Follow us @uunguulife.

**Ngauwudu (Mitchell Plateau), far north Kimberley, 6720**  
Sites: \$17 pp, Families \$40 per night  
Phone: 0439 288 235  
Email: [infouv@wunambalgaambera.org.au](mailto:infouv@wunambalgaambera.org.au)  
Web: [www.wunambalgaambera.org.au](http://www.wunambalgaambera.org.au)



#### KUNUNURRA Lily Lagoon Resort



Lily Lagoon Resort is situated alongside the stunningly unique Lily Creek Lagoon, 2km from Kununurra's town centre, and offers a tranquil relaxing environment to stay while exploring the raw wilderness of the Kimberley region. Lily Lagoon Resort is set amongst three acres of lush green lawns, which roll to the lake's edge. All rooms are air-conditioned and come complete with ensuites, TV, refrigerator, tea, coffee and ironing facilities.

**50 Casuarina Way, Kununurra 6743**  
Sites: From \$35 Accom: (4 types) \$101 - \$350  
Phone: 08 9169 1092  
Email: [bookings@lilylagoonresort.org.au](mailto:bookings@lilylagoonresort.org.au)  
Web: [www.lilylagoonresort.org.au](http://www.lilylagoonresort.org.au)



#### KUNUNURRA Doon Doon Roadhouse & Caravan Park



A caravan park and campground with powered and unpowered sites, new facilities, shade and cool lawn. Hot showers, a BBQ shelter with electric hot plates and a cook top, under cover tables and seating. The roadhouse sells fuel and some of the most tempting meals you will find in northern WA. Owned by the adjoining Woolah community.

**Doon Doon Great Northern Highway, Kununurra 6743**  
Sites: \$25 - \$35 Accom: (1 type) From \$150  
Phone: 08 9167 8004  
Email: [ddrmanager@gmail.com](mailto:ddrmanager@gmail.com)  
Web: [www.doondoon.net.au](http://www.doondoon.net.au)



#### KUNUNURRA Discovery Parks - Lake Kununurra



Our holiday park is set on 10 acres of Australian bushland and is the only holiday park set on the edge of the lake. Stay in a comfortable cabin with all the amenities of home or take in the fresh air on a powered or unpowered caravan/camp site. We're pet friendly too. Head online to discover our latest accommodation offers.

**Lakeview Drive, Kununurra 6743**  
Sites: \$35 - \$60 Accom: (10 types) \$35 - \$425  
Phone: 08 9168 1031  
Email: [kununurra@discoveryparks.com.au](mailto:kununurra@discoveryparks.com.au)  
Web: [www.discoveryholidayparks.com.au/wa](http://www.discoveryholidayparks.com.au/wa)



#### KUNUNURRA El Questro



El Questro is a unique Australian holiday destination that showcases one of the world's last unspoilt frontiers. 700,000 acres in size, El Questro is located in the untamed Kimberley region. With accommodation including tented cabins with ensuites at Emma Gorge, to riverside camping or air-conditioned rooms at the Station.

**El Questro Road via Gibb River Road, Durack 6743**  
Sites: \$48 - \$77 Accom: (7 types) From \$169  
Phone: 08 9161 4318  
Email: [elquestro.station@gdaygroup.com.au](mailto:elquestro.station@gdaygroup.com.au)  
Web: [www.elquestro.com.au](http://www.elquestro.com.au)



#### KUNUNURRA Home Valley Station



Located on Balangarra Country on the Gibb River Road, Home Valley Station is engulfed by a culturally rich landscape of breathtaking beauty. Experience the exhilaration of Barramundi fishing on the Pentecost River, stargazing with Traditional Owners or swimming in the sparkling pool. Soak in the scenery as you venture on one of the beautiful walking trails and relax with a beer at the legendary Dusty Bar and Grill.

**via the Gibb River Road, Kununurra 6743**  
Sites: \$50 - \$76 Accom: (4 types) \$290 - \$445  
Phone: 08 9161 4322  
Email: [homevalley@balangarra.com.au](mailto:homevalley@balangarra.com.au)  
Web: [www.home-valley.com.au](http://www.home-valley.com.au)



#### KUNUNURRA Kimberleyland Waterfront Holiday Park

GPS: South 15.785 East 128.737




Kununurra's most central Waterfront location, Kimberley Waterfront Holiday Park is set on the rolling green banks of Lake Kununurra. This multi-award winning 4.5 Star Park features an onsite cafe, WiFi and modern facilities. Experience the wonders of the Kimberley right from your site with our resident croc Gummy, stunning sunsets and bountiful birdlife.

**1519 Victoria Highway, Kununurra 6743**  
Sites: \$32 - \$73 Accom: (3 types) \$160 - \$340  
Phone: 08 9168 1280  
Email: [stay@kimberleyland.com.au](mailto:stay@kimberleyland.com.au)  
Web: [www.kimberleyland.com.au](http://www.kimberleyland.com.au)



#### KUNUNURRA Town Caravan Park



Town Caravan Park is fully secured and in the town's centre near shops and restaurants. An ideal base for day trips within the Kimberley, Lake Argyle, Wyndham, Argyle Diamond Mine, Bungle Bungles, and the Ord Irrigation area. A tropical sparkling pool, spacious shaded powered sites, and meticulously clean amenities. Pets are welcome, doggie play pen. Pet sitting available during Dry Season.

**40 Bloodwood Drive, Kununurra 6743**  
Sites: \$40 - \$45 Accom: (6) \$140 - \$200  
Phone: 08 9168 1763  
Email: [managers@townpark.com.au](mailto:managers@townpark.com.au)  
Web: [www.townpark.com.au](http://www.townpark.com.au)



#### KALUMBURU Honeymoon Bay

GPS: South 14°16'13 East 126°40'48



The ultimate coastal fishing and beachside camping in the Kimberley, just north of Kalumburu. A rustic campground with 3 choices of camping areas, multiple amenities with hot showers and flushing toilets, and a kiosk selling ice, snacks, and souvenirs. Fishing charters run daily by local owner/operator Lancha with over 25 years experience. Come explore your most unique R&R destination.

**Lot 42 Honeymoon Bay, Kalumburu 6740**  
Sites: \$20 - \$70 Accom: (2 types) \$40 - \$50  
Phone: 08 9161 4378  
Email: [honeymoonbaywa@gmail.com](mailto:honeymoonbaywa@gmail.com)  
Web: [www.honeymoonbaywa.com](http://www.honeymoonbaywa.com)



#### DERBY Imintji Campground & Arts Centre

GPS: South 17.149773° East 125.456749°



A Gibb River Road rest point and a launching point for excursions to the hinterland. It has unpowered sites, hot showers, a BBQ shelter, gas BBQs, a fire pit and a green lawn central communal use area. The adjoining community has a store that sells diesel, coffee, ice and other daily needs and an art centre selling locally produced art.

**Gibb River Road, Derby 6728**  
Sites: \$17 - \$19 per person  
Phone: 08 9191 7227  
Email: [imintjicampground@imintji.com.au](mailto:imintjicampground@imintji.com.au)  
Web: [www.imintji.com.au](http://www.imintji.com.au)



#### FITZROY CROSSING Crossing Inn

GPS: South 18°19'6644 East 125°57'9143



Welcome to the Crossing Inn - the oldest licenced venue in the Kimberley! Located on the banks of the Fitzroy River, we have been here since 1897. Nestled in native bushland, the Crossing Inn retains its charm and character from days gone by. This popular hotel is now featuring an Art Gallery, and is a wonderful museum of local heritage, culture and art.

**35 Skuthopr Road, Fitzroy Crossing 6765**  
Sites: \$22 - \$50 Accom: (5 types) \$205 - \$375  
Phone: 08 9191 5080  
Email: [admin@crossing-inn.com.au](mailto:admin@crossing-inn.com.au)  
Web: [www.crossing-inn.com.au](http://www.crossing-inn.com.au)



#### DISCOVERY ONE KIMBERLEY CRUISES



We offer friendly & relaxed 10-14 night Kimberley cruise packages, between March and October. With 22 passengers, a fabulous crew of 6 and two zodiacs for speedy excursions: you'll see waterfalls; visit cave art, islands and inlets; swim at rock-pools, and enjoy short hikes. You'll love Montgomery Reef, Horizontal Falls plus many other beautiful locations. Ask about our 'mates-rates'.

**Rowan Street, Derby 6728**  
Phone: 1800 996 717 Email: [bookings@discoveryone.com.au](mailto:bookings@discoveryone.com.au)  
Web: [www.discoveryone.com.au](http://www.discoveryone.com.au)



#### KUNUNURRA Luridgii Tours




Warrungn Miriwoong Thungnung (welcome to Miriwoong Country). The camping at 2nd Gorge is a journey into the heart and soul of the North East Kimberley. Come and be a part of it.

**Glen Hill Station via Halls Creek Road, Kununurra 6743**  
Sites: From \$50 vehicle  
Phone: 08 9168 2704  
Email: [tours@luridgitours.com.au](mailto:tours@luridgitours.com.au)  
Web: [www.luridgitours.com.au](http://www.luridgitours.com.au)



#### KUNUNURRA Violet Valley Campground

GPS: South 17.269112° East 128.067687°



With hot showers, BBQ facilities and a remote, quiet place to camp, welcome to Violet Valley Campground in the Kimberley. 14 unpowered campsites in a natural bush setting on the banks of the Bow River. Wide open grasslands, abundant wildlife and activities for the adventurous, Violet Valley is just 35km from the access road to World Heritage Purnululu National Park. The campground access road is only suitable for four wheel drives and off road campers/caravans.

**Great Northern Highway, Kununurra 6743**  
Sites: \$17 - \$18 per person Phone: 08 9168 7512  
Email: [info@violetvalleycampground.com.au](mailto:info@violetvalleycampground.com.au)  
Web: [www.violetvalleycampground.com.au](http://www.violetvalleycampground.com.au)



#### DERBY Dumbara Burru Caravan Park

GPS: South 17.309311° East 123.649652°



The Winun Ngari Aboriginal Corporation welcomes you to the picturesque Dumbara Burru Caravan Park, inviting you to relax in its tranquil surroundings - your home away from home! Get involved in our community art space or relax and enjoy a BBQ whilst you soak in the beautiful landscape. Set amongst tropical gardens, Dumbara features 20 shady sites with access to a centrally located BBQ area.

**Lot 100/77 Sutherland St, Derby 6728**  
Sites: \$35-\$55 Accom: (1 type) \$95  
Phone: 0499 947 845  
Email: [dumbaraburru@winunngari.org.au](mailto:dumbaraburru@winunngari.org.au)  
Web: [www.dumbaraburru.com.au](http://www.dumbaraburru.com.au)



#### FITZROY CROSSING Girloorloo Tours - Mimbi Caves Tours & Campground

GPS: South 18.726257° East 126.044164°



Modern amenities, hot showers, BBQ shelter, secluded camp sites and a friendly welcome awaits you at Mimbi Caves Campground, nestled at the foot of the Emmanuel Ranges and just a short drive off Great Northern Highway. Your Goonyandi guides invite you to join them on an inspirational tour of one of Australia's most spectacular and significant natural geological sites. Mimbi caves is a place of deep spiritual significance to the Goonyandi people as well as being one of the most significant Devonian fossil sites in the world.

**Mt Pierre Station Road, Mueller Ranges, 6765**  
Sites: \$17 - \$18 per person Phone: 0477 355 671  
Email: [rosemary@mimbicaves.com.au](mailto:rosemary@mimbicaves.com.au)  
Web: [www.mimbicaves.com.au](http://www.mimbicaves.com.au)



#### FITZROY CROSSING Fitzroy River Lodge

GPS: South 18°21'14765 East 125°58'095902



Fitzroy River Lodge is located in the heart of the Kimberley, on the banks of the Fitzroy River, the Lodge offers a wide range of accommodation to suit all travellers. You can relax on fifty acres of natural bushland with shady trees, a refreshing pool, fully licensed bar and restaurant, and 24 hours check in. The Campground boasts 110 powered caravan sites, and unlimited unpowered sites, with large shaded and grassed areas.

**277 Great Northern Hwy, Fitzroy Crossing 6765**  
Sites: \$24 - \$64 Accom: (7 types) \$230 - \$450  
Phone: 08 9191 5141  
Email: [reservations@fitzroyriverlodge.com.au](mailto:reservations@fitzroyriverlodge.com.au)  
Web: [www.fitzroyriverlodge.com.au](http://www.fitzroyriverlodge.com.au)



#### ODYSSEY EXPEDITIONS CRUISING THE KIMBERLEY

Odyssey Expeditions cruises the west coast of WA from Fremantle to Broome departing late February, taking on board a maximum of 20 guests in comfort and style. Odyssey offers a variety of Kimberley cruises from a 4 day Kimberley Snapshot to a 14 day Broome to Wyndham, also offering an 8 day dive/snorkel experience at the Rowley Shoals. Call to discuss what cruise suits you. **Free caravan storage when booking direct.**

Phone: 0428 382 505  
Email: [info@odysseyexpeditions.com.au](mailto:info@odysseyexpeditions.com.au)  
Web: [www.odysseyexpeditions.com.au](http://www.odysseyexpeditions.com.au)

